2012 Street Atlas
Page 1: Mainland, Gibbs Woods and Knotts Island
Currituck County, North Carolina

Created By Geographic Information Services

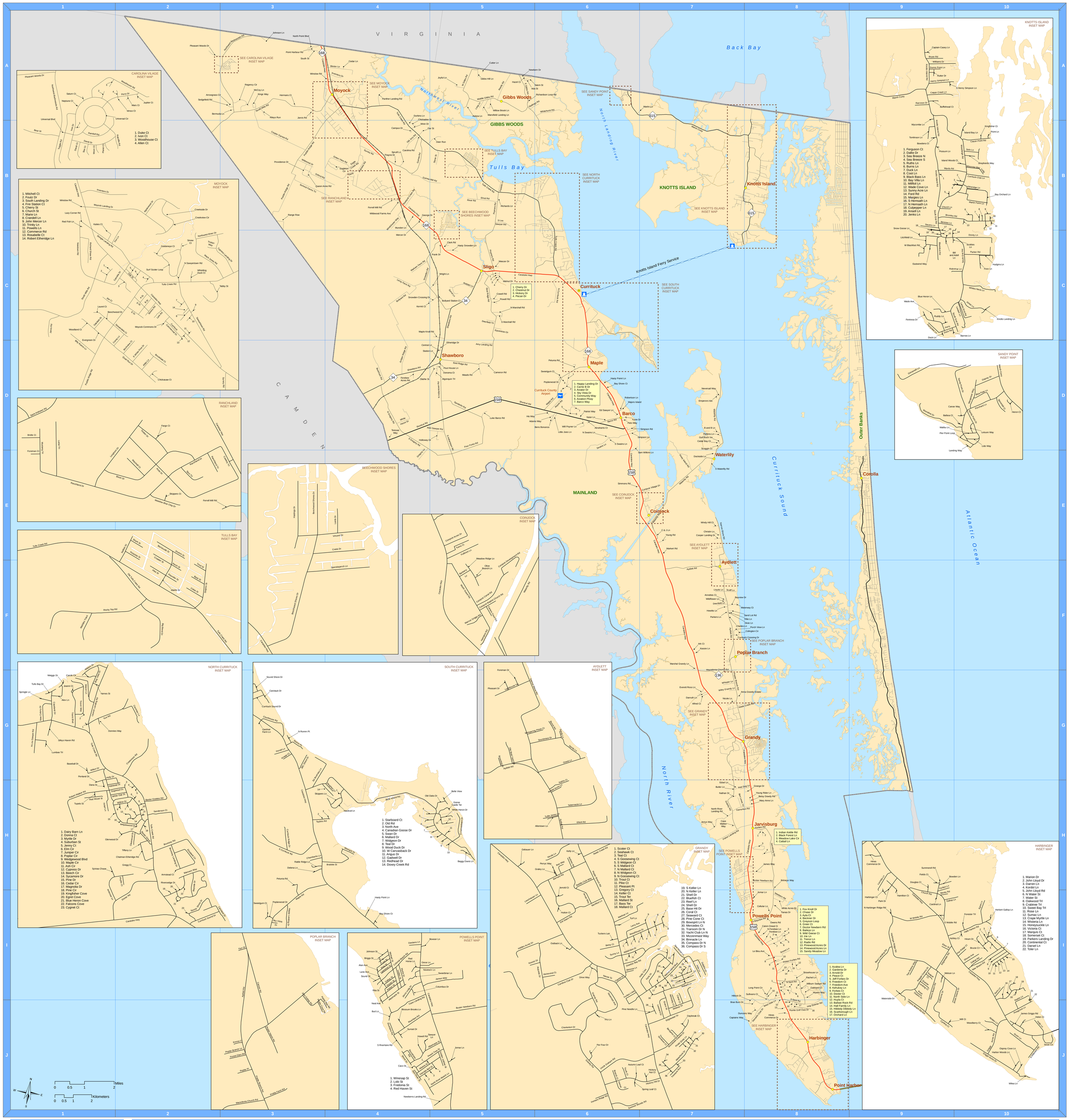

Street Index

A St	A4	Barco Rd	D6	Brae Burn Dr	J8	Cellular Ln	I8	Currituck Commercial Dr	B4	E Mobile Rd	J8	Forest Glen Rd	F7	Happy Landing Dr	D6	Jenks Ln	B7	Ldo Way	A6	Mercedes Ct	G8	Nicole Ln	G7
Abitian Ln	J8	Barco Way	D6	Branch Ct	G7	Central Ln	D5	Currituck Crossing Dr	F7	E St	A4	Forester Trl	J8	Harbinger Ct	J8	Jenny Ct	B6	Lighthouse Vw	E7	Mercer Dr	B4	Noalls Ln	J8
Abrahams Ct	D6	Barefoot Ln	G7	Bray View Dr	B6	Chamberlin Ln	D6	Currituck Ridge Dr	D6	E White Pine Dr	B4	Foster Forbes Rd	I8	Harbinger Ridge Rd	J8	Jerold Ct	G7	Linden St	H7	Merganser Way	A6	North Ave	C6
Acorn Ln	J8	Barnard Rd	G7	Bridle Ct	B4	Charles Ln	F7	Currituck Sound Dr	C6	Eagle Creek Rd	B4	Four Forks Rd	D5	Harbor Woods Ln	J8	Jerys Way	H7	Litchfield Ln	B7	Michael St	H7	North Point Blvd	A3
Ada St	A5	Barnes Ln	C7	Briggs St	H7	Chapel Dr	G7	Cutler Ln	A5	Eaglemor Cir	B4	Foust Dr	A4	Hastings Dr	B5	Jesse Owens Dr	J8	Little Joes Ln	D6	Middle Gibbs Rd	D5	North River Beach Ln	I8
Adams Way	D6	Barracuda St	B5	Brittneys Way	H8	Chatman Etheridge Rd	C6	Cygnet Ct	C6	East Ridge Rd	C5	Fox Knoll Dr	I8	Hasty Point Ln	D6	John Gulop Rd	F8	Lloyds Ln	F7	Milburn Sawyer Rd	I8	North River Landing Rd	H7
Admiralty Ct	G8	Base Hit Dr	G8	Brookdale Ct	B4	Cherry Dr	C5	Cynthia Ct	J8	Edgewater Dr	J8	Foxx Ln	A4	Hasty Snowden Ln	C5	John Lloyd Rd	J8	Lobi St	I7	Milford Ln	B8	North River St	I7
Airport Rd	D6	Baseball Dr	B6	Browning Dr	F7	Cherry Dr	C5	Cypress Cir	C6	Edi Brumsey Ln	C6	Frank Dr	C5	Hatteras Ct	A5	John Mercer Ln	A4	Long Point Cir	I8	Mimosa Ln	G8	North Side Ln	I8
Alan Ave	H7	Bass St	H7	Bruce Ct	J8	Cherry Dr	A4	Cypress Landing Dr	A4	Edgewater Dr	J8	Franklin Ln	B5	Henry Simpson Ln	B8	Johnson Ln	A3	Longhorn Dr	B4	Mitchell Ct	A4	Northwest Backwoods Rd	A3
Alan Sawyer Rd	D5	Bass Ter	G8	Brumley Ln	C6	Chestnut St	B4	D St	A4	Edgewater Dr	J8	Freedom Ave	I8	Herbert Gallop Ln	J8	Johnson St	H7	Lucinda Ln	A4	Mizzenmast Way	G8	Northwest River Dr	A4
Albemarle St	H7	Baxter Estates Rd	C5	Brumsey Rd	C6	Chickasaw Ct	B4	Daisy Ln	B8	Edisi Ln	H8	Freedom Ln	I8	Herrmans Ct	A3	Joseph Ct	G8	Lumber Trl	B5	Moon Ct	A3	Oak St	A4
Alberta St	J8	Baxter Ln	A4	Bryan Rd	B6	Christin Ln	E7	Daisy St	B6	Elm Cir	B6	Freeborn Ln	I8	Heron Ct	B5	Joyful Ln	A5	Macedonia Church Rd	G7	Moorefoot Bay Ln	G8	Oakdale Dr	A4
Alder Ln	B4	Bay Orchard Ln	B8	Buckhorn Rd	D4	Church Ln	B8	Dameron Ln	J8	Elm St	B6	Fullbrick Ln	E7	Hewetts Ln	F7	Jumper Ridge Rd	G4	Maple Knoll Rd	D4	Moyock Commons Dr	A4	Oakwood Trl	J8
Alex Ln	C7	Bay Villa Ln	J8	Bullard Ct	B6	Church St	A4	Damon Ln	J8	Elliott Rd	F7	Gadwell Dr	D7	Hickory Hill Dr	G7	Jupiter Ct	A3	Maple Ln	B4	Moyock Landing Dr	A4	Old Barco Rd	D6
Alfred Ct	G7	Bayside Dr	C6	Bullyard Station Ct	C5	Clark Rd	C5	Daniel Ln	J8	Elm Cir	B6	Gallop Ln	J8	Hickory Nut Ct	G7	Kasse Ln	F7	Maplewood Dr	C6	Mundan Ln	B4	Old Barco Way	D6
Algonquin Trl	D5	Bayside Dr	C6	Bunch Rd	E7	Clearwood Dr	C6	Davis Ln	A3	Elrod Rd	B5	Gallop Rd	J8	Hidden Acres Dr	G7	Kathis Ct	F7	Marbles Ln	B4	Murphy Ln	B4	Old Tulls Creek Rd	B5
Allen Ct	A3	Bayshore Dr	F7	Burns Ln	B8	Cobia St	B5	Davis Dr	A3	Elton St	J8	Gallop St	H7	Hillock Dr	J8	Kathleen Ln	B7	Mallard Ct	G8	Myrtle St	H7	Old Tulls Creek Rd	B5
Allentown Ln	F7	Bean Landing Rd	J8	Burnt Ln	A2	Coinjock Acres Dr	E7	Daybreak Ct	G8	Emma Ct	F7	Gardens Dr	I8	Hines Commerce Dr	J8	Kehukey Ln	I8	Mallard Ct	G8	N Currituck Rd	C6	Olive Branch Ln	E7
Ambrose Ln	C6	Bear St	A2	Buster Newbern Rd	H8	Coinjock Ct	E7	Dear Run	B5	Emperors Isle	G7	Garnerton Rd	H7	Hiram Dr	J8	Kelley Ln	G7	Mallard St	G8	N Feribee Ln	I8	Oneal Ln	F7
Amy Landing Rd	D5	Beckner Dr	I8	Butler Ln	H7	Coinjock Development Rd	E7	Deerfield Ln	F7	Ephraim Dr	B4	Gatlard Ln	I8	Hog Quarter Rd	J8	Kernel Ct	C4	Mansfield Landing Ln	A5	N Goosewing Ct	G8	Orchard Ln	J8
Andrew Rd	G7	Beech Cir	H7	C & J Ln	E7	Coinjock Village Dr	E7	Deerfield Trl	C5	Equestrian Dr	C5	George Dr	B4	Holloway Dr	D5	Kimetric Club Dr	J8	Marble Ln	B4	N Gregory Rd	D4	Osprey Cove Ln	J8
Angus Dr	D7	Beechwood Dr	A4	Caco St	I7	Collington Cir	E7	Delena Ln	D6	Ethridge Dr	D5	George Bell St	I8	Holly Cres	G8	Kingfisher Cv	C6	Marcus Griggs Rd	E7	N Indiantown Rd	B8	Our St	B4
Anna Grandy Estate	G7	Beechwood Shores Dr	B5	Calvin Oneal Ct	I8	Colonial Beach Rd	H7	Dove Ln	F7	Evans St	G8	Gibbs Hill Ln	A5	Holly Ln	J8	Kings Way	A3	Margins Ln	B6	N Lake Ln	G8	Outback Ln	G7
Annes Way	G7	Belle Vw	C7	Camellia Dr	A4	Columbus Dr	H8	Dockside Ln	E7	Everett Ross Ln	G7	Giese Ln	H8	Honeysuckle Ln	J8	Knapp Ct	C6	Marie Ln	A4	N Marshall Rd	G8	Owens Beach Rd	J8
Annette Ct	F7	Bells Island Rd	C6	Cameron Rd	D5	Commerce Rd	B4	Dogwood Dr	B6	Everyman Ln	A4	Glenwood Dr	C4	Howell Rd	I7	Knights Island Rd	B8	Mariners Way	C6	N Northwest Rd	G8	Owens Rd	I8
Ansell Ln	B7	Ben Lewis Trl	H7	Campus Dr	A4	Community Way	D6	Dolphin Ct	G8	Falcons Cv	C6	Golden Jubilee St	I8	Hudgins Ln	J8	Knotts Landing Ln	C8	Marion Dr	J8	N Poplar Rd	C6	Oxford Rd	B3
Applewood Dr	A4	Benjamin Ct	G8	Canadian Goose Dr	D7	Compass Dr N	G8	Dolphin St	B5	Fargo Ct	B4	Goldeneye Ct	A4	Hunters Ridge Rd	J7	Koontz Dr	G7	Markham Farm Rd	C4	N Sawyertown Rd	A4	Pan Ridge Ct	J8
Arabian Ln	C5	Bennetts Ln	J8	Canal Ct	G8	Compass Dr S	G8	Donna Ct	B6	Farm Dr	F7	Goose Castle Terrace	D7	Huyla Ct	I8	Kordol Ln	J8	Martin St	B5	N Swans Ln	G8	Pan Rd	G7
Arnold Dr	J8	Bessies Ln	B8	Canoe Way	A6	Continental Ct	J8	Donnies Way	B6	Farmer Ct	B4	Grandy Rd	H7	Iris Way	G7	Lamb Dr	B5	Marquis Ct	J8	N Water St	J8	Parker Rd	B8
Arrowgrass Cir	A3	Betty Ct	G7	Capps Creek Ln	J8	Cooper Garrett Rd	E3	Donnie Ln	F7	Ferguson Ln	B8	Green Ln	B8	Indian Kettle Rd	I8	Landing Way	A6	Martin Cove	B4	N Widgeon Ct	G8	Parker St	H7
Ash Ct	C6	Betty Dowdy Rd	H8	Captain Casey Ln	A8	Cooper Landing Dr	J8	Dorothy Ct	B6	Ferrell Ln	C6	Green River Rd	B4	Inlet Ln	G8	Lands End Rd	J8	Martin St	B5	N Water St	J8	Partners Landing Dr	J7
Ashley Ct	J8	Big Bend Dr	B5	Caratoke Hwy	E7	Coot Ln	B8	Dorothy Ct	B6	Ferrell Rd	B4	Greg Ct	G8	Irvin Ln	A3	Larkin Ln	B4	Marquis Ct	J8	N Widgeon Ct	G8	Parkers Ln	F7
Askew Ln	A5	Bill & Adell Ln	B8	Cardinal Ln	J8	Copeland Dr	B5	Douglas Ct	J8	Ferry Dock Rd	C7	Gregory Ct	G8	Island Woods Ct	B8	Larry Ave	G8	Martin Farm Ln	C8	Nandi Ct	G8	Parkers Landing Dr	J7
Augusta Dr	G7	Billy Romm Ln	B5	Carolina Club Dr	G7	Corall Ct	G8	Dot Sears Dr	G7	Fieldcrest Ln	B4	Gregory Ln	D5	Ivon Ct	A3	Laurel Ct	A4	Mary Anne Ln	B8	Neals Creek Rd	G8	Parker St	H7
Autumn Leaf Ct	G7	Binnacle Ln	G8	Carolina Rd	G7	Courthouse Rd	D5	Douglas Ct	J8	Fieldstone Ln	B4	Gregson Loop	I8	Jae Ct	A4	Lawrence St	H7	Mason Ln	B6	Neptune Ct	G8	Pasquotank Ln	A6
Aviation Pkwy	D6	Birchview Ln	B4	Carters Court Rd	E7	Courtney Ln	B6	Dowdys Bay Rd	G8	Fisher Landing Rd	H7	Griggs Acres Dr	J8	James Griggs Rd	J8	Lazy Corner Rd	A4	Matlatlas Trace	B6	Neuse St	G7	Peacock Ln	I8
Ayden Ct	F7	Black Bear Ln	H8	Case Landing Rd	H7	Crape Myrtle Ln	J8	Dowdy Creek Rd	B8	Forbes Ct	J8	Guinea Mill Rd	B4	James Way	H8	Le Bleu Ave	I8	McCoy Ln	A3	New Beach Rd	J8	Pecan Dr	C5
Aydlett Rd	F7	Black Forest Ln	H8	Cashie Dr	G7	Creek Dr	B5	Drum St	B5	Forbes Ln	J8	Gull Rock Vw	D7	Jarvis Rd	A3	Lee St	H7	Meadow Lake Cir	H8	New Colony Dr	B5	Perkins Ln	D7
Ayla Ct	I8	Blackfoot Rd	B7	Cason Point Rd	B8	Creekside Dr	A4	Duck Ln	B8	Forbes Loop	G7	Half Family Ln	J8	Jarvis Landing Dr	H8	Leeward Dr	G8	Meadow Ridge Ln	E7	Newbern Ln	A5	Perry Dr	A3
Azalea Ln	I8	Blue Heron Cv	C6	Catherine Dr	J8	Creekview Cir	B4	Duncans Way	J8	Forbes Rd	H8	Halls Harbor Rd	J8	Jarvsburg Rd	H8	Leisure Way	A6	Meads Rd	D5	Newbern Rd	I8	Perrys Way	G7
B and B Ln	D7	Blue Pete Ln	A6	Cattail Ln	H8	Crestwood Dr	B6	Dunlap Ln	B8	Forbes Rd	D7	Halstead Dr	B6	JBC Shore Dr	C6	Leonhauser Ln	G7	Meadows Dr	D6	Newbern St	B5	Petunia Rd	D6
Bagley Davis Ln	D7	Bluefish Ct	G8	Cedar Ct	C6	Cedar Ct	C6	Dunlap St	B5	Forbes Ln	J8	Hamilton Ct	B5	Jeanne Ct	B5	Lexington Rd	B8	Meadows Ln	A5	New Colony Rd	B5	Phyllis Ct	C6
Baileys Ln	I8	Bowden Ln	J8	Cedar Ln	A4	Cypress Ln	A4	Dunlap St	B5	Forbes Loop	G7	Hampton Rd	E7	Jefferson Dr	B5	Lewark Ln	C8	Melson Ln	J8	Newbern Ln	A5	Pier Point Loop	A6

Ballast Rock Rd	J8	Bowser Ln	H8	Cedar Bay Ct	D7	Cypress Ln	B7	Eagle Creek Rd	B4	Fox Knoll Dr	I8	Hamilton St	J8	Jerry Ln	B6	Lobi St	I7	Mill Ln	B4	Newbern St	A5	Pine Cone Ct	G8
Banks Rd	J8	Bowsprit Ln N	G8	Cedar Ct	C6	Cypress Ln	B7	Edgewater Ct	J8	Foxx Ln	A4	Harbinger Dr	J8	Jessie Owens Dr	J8	Lobi St	I7	Milton Sawyer Rd	I8	Newbern Ln	A5	Pine Needle Ln	G8
Barberry Ln	E7	Brabble St	D6	Cedar Ln	A4	Cypress Ln	B7	Edgewater Cir	J8	Frank Dr	C5	Harbor Woods Ln	J8	John Gulop Rd	F8	Lockhaven Ln	G7	Mimosa Ln	G8	Newbern Rd	I8	Pine Needle Ln	G8

Northern Currituck Outer Banks

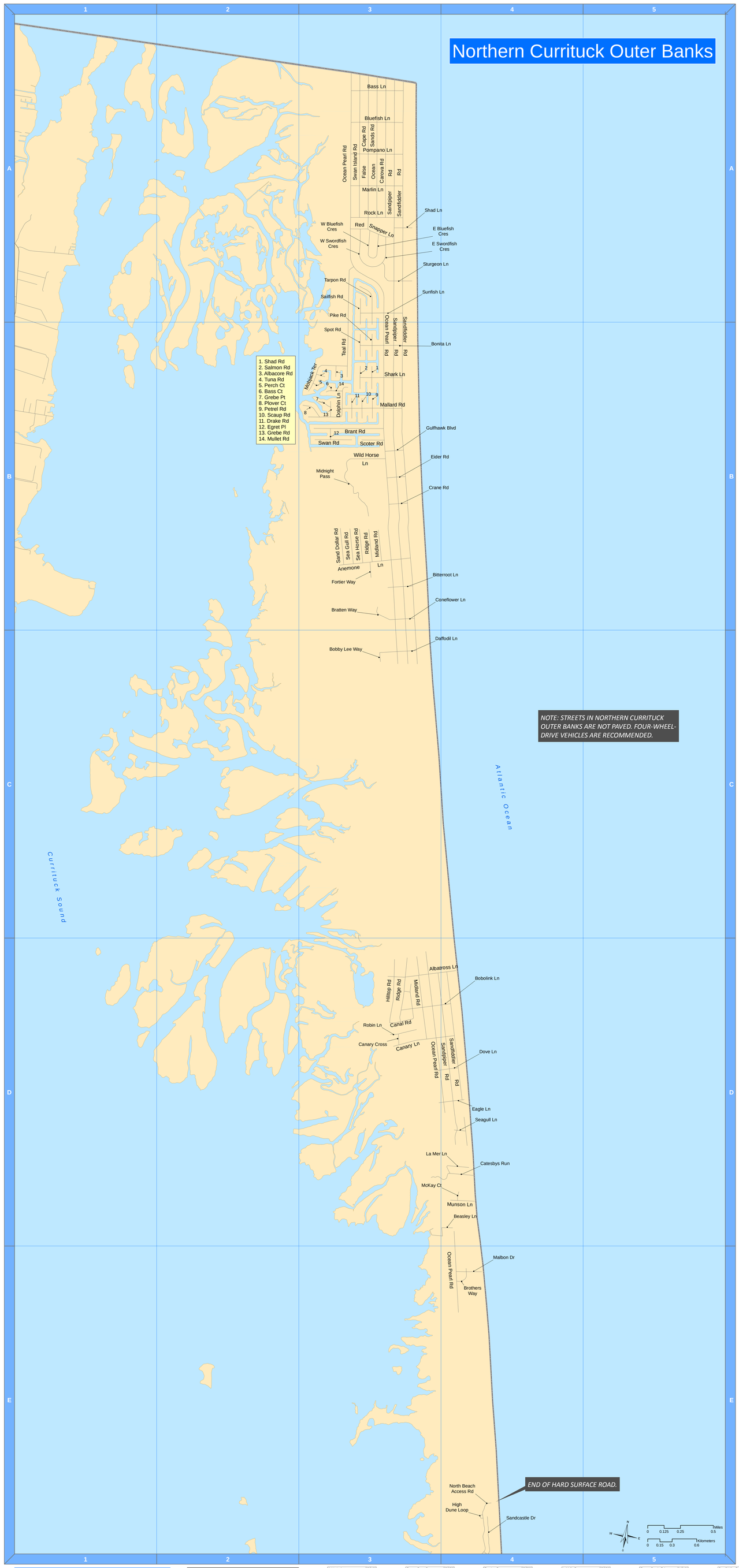

1. Shad Rd
2. Salmon Rd
3. Albacore Rd
4. Tuna Rd
5. Perch Ct
6. Bass Ct
7. Grebe Pt
8. Plover Ct
9. Petrel Rd
10. Scaup Rd
11. Drake Rd
12. Egret Pl
13. Grebe Rd
14. Mullet Rd

NOTE: STREETS IN NORTHERN CURRITUCK OUTER BANKS ARE NOT PAVED. FOUR-WHEEL-DRIVE VEHICLES ARE RECOMMENDED.

END OF HARD SURFACE ROAD.

Southern Currituck Outer Banks

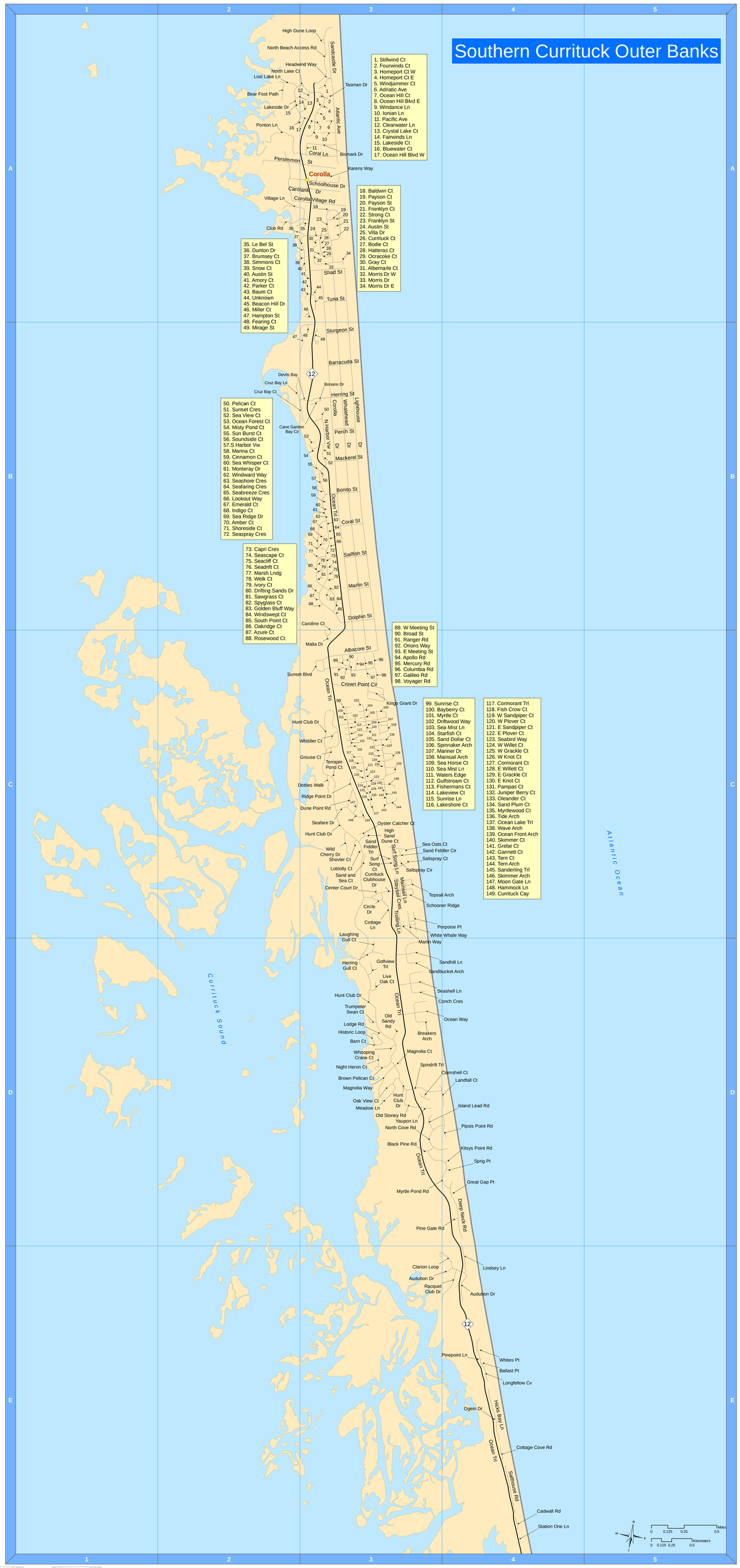

1. Stillwind Ct
2. Fourwinds Ct
3. Homeport Ct W
4. Homeport Ct E
5. Windjammer Ct
6. Adriatic Ave
7. Ocean Hill Ct
8. Ocean Hill Blvd E
9. Windance Ln
10. Ionian Ln
11. Pacific Ave
12. Clearwater Ln
13. Crystal Lake Ct
14. Fairwinds Ln
15. Lakeside Ct
16. Bluewater Ct
17. Ocean Hill Blvd W
18. Baldwin Ct
19. Payson Ct
20. Payson St
21. Franklyn Ct
22. Strong Ct
23. Franklyn St
24. Austin St
25. Villa Dr
26. Currituck Ct
27. Bodie Ct
28. Hatteras Ct
29. Ocracoke Ct
30. Gray Ct
31. Albemarle Ct
32. Morris Dr W
33. Morris Dr
34. Morris Dr E
35. Le Bel St
36. Dunton Dr
37. Brumsey Ct
38. Simmons Ct
39. Snow Ct
40. Austin St
41. Amory Ct
42. Parker Ct
43. Baum Ct
44. Unknown
45. Beacon Hill Dr
46. Miller Ct
47. Hampton St
48. Fearing Ct
49. Mirage St
50. Pelican Ct
51. Sunset Cres
52. Sea View Ct
53. Ocean Forest Ct
54. Misty Pond Ct
55. Sun Burst Ct
56. Soundside Ct
57. S Harbor Vw
58. Marina Ct
59. Cinnamon Ct
60. Sea Whisper Ct
61. Monteray Dr
62. Windward Way
63. Seashore Cres
64. Seafaring Cres
65. Seabreeze Cres
66. Lookout Way
67. Emerald Ct
68. Indigo Ct
69. Sea Ridge Dr
70. Amber Ct
71. Shoreside Ct
72. Seaspray Cres
73. Capri Cres
74. Seascape Ct
75. Seacliff Ct
76. Seadrift Ct
77. Marsh Lndg
78. Welk Ct
79. Ivory Ct
80. Drifting Sands Dr
81. Sawgrass Ct
82. Spyglass Ct
83. Golden Bluff Way
84. Windswept Ct
85. South Point Ct
86. Oakridge Ct
87. Azure Ct
88. Rosewood Ct
89. W Meeting St
90. Broad St
91. Ranger Rd
92. Orions Way
93. E Meeting St
94. Apollo Rd
95. Mercury Rd
96. Columbia Rd
97. Galileo Rd
98. Voyager Rd
99. Sunrise Ct
100. Bayberry Ct
101. Myrtle Ct
102. Driftwood Way
103. Sea Mist Ln
104. Starfish Ct
105. Sand Dollar Ct
106. Spinnaker Arch
107. Mariner Dr
108. Mainsail Arch
109. Sea Horse Ct
110. Sea Mist Ln
111. Waters Edge
112. Gulfstream Ct
113. Fishermans Ct
114. Lakeview Ct
115. Sunrise Ln
116. Lakeshore Ct
117. Cormorant Trl
118. Fish Crow Ct
119. W Sandpiper Ct
120. W Plover Ct
121. E Sandpiper Ct
122. E Plover Ct
123. Seabird Way
124. W Willet Ct
125. W Grackle Ct
126. W Knot Ct
127. Cormorant Ct
128. E Willet Ct
129. E Grackle Ct
130. E Knot Ct
131. Pampas Ct
132. Juniper Berry Ct
133. Oleander Ct
134. Sand Plum Ct
135. Myrtlewood Ct
136. Tide Arch
137. Ocean Lake Trl
138. Wave Arch
139. Ocean Front Arch
140. Skimmer Ct
141. Grebe Ct
142. Gannett Ct
143. Tern Ct
144. Tern Arch
145. Sanderling Trl
146. Skimmer Arch
147. Moon Gate Ln
148. Hammock Ln
149. Currituck Cay

2012 Street Atlas
Page 2: Outer Banks
Currituck County, North Carolina

Created By Geographic Information Services

Major Highway
Major Road
Road
Community

How to locate a street:

Marlin Ln N A3

Street Name — Map (N = Northern Outer Banks, S = Southern Outer Banks) — Column — Row

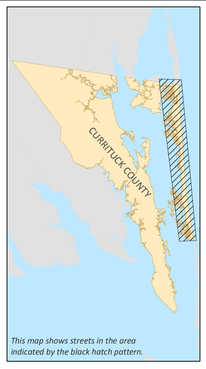

This map shows streets in the area indicated by the black hatch pattern.

Adriatic Ave	S	A3
Albacore Rd	N	B3
Albacore St	S	C3
Albatross Ln	N	D3
Albemarle Ct	S	A3
Amber Ct	S	B3
Amory Ct	S	A3
Anemone Ln	N	B3
Apollo Rd	S	C3
Atlantic Ave	S	A3
Audubon Dr	S	E4
Austin St	S	A3
Azure Ct	S	B3
Baldwin Ct	S	A3
Ballast Pt	S	E4
Barn Ct	S	D3
Barracuda St	S	B3
Bass Ct	N	B3
Bass Ln	N	A3
Baum Ct	S	A3
Bayberry Ct	S	C3
Beacon Hill Dr	S	A3
Bear Foot Path	S	D4
Beasley Ln	N	D4
Beaverdam Dr	S	A2
Bismark Ln	N	B3
Black Pine Rd	S	D3
Bluefish Ln	N	A3
Bluewater Ct	S	A2
Bobby Lee Way	N	C3
Bobolink Ln	N	D3
Bodie Ct	S	A3
Bonaire Dr	S	B3
Bonita Ln	N	B3
Bonito St	S	B3
Brant Rd	N	B3
Bratten Way	N	B3
Breakers Arch	S	D3
Broad St	S	C3
Brothers Way	N	E4
Brown Pelican Ct	S	D3
Brumsey Ct	S	A3
Cadwall Rd	S	E4
Canal Rd	N	D3
Canary Cross	N	D3
Canary Ln	N	D3
Cane Garden Bay Cir	S	B3
Capri Cres	S	B3
Caroline Ct	S	C3
Carotank Dr	S	A3
Carova Rd	N	A3
Catesbys Run	N	D4

Center Court Dr	S	C3
Cinnamon Ct	S	B3
Circle Dr	S	C3
Clamshell Ct	S	D3
Clarion Loop	S	E4
Clearwater Ln	S	A3
Club Rd	S	A2
Columbia Rd	S	C3
Conch Cres	S	D4
Coneflower Ln	N	B3
Coral Ln	S	A3
Coral St	S	B3
Cormorant Ct	S	C3
Cormorant Trl	S	C3
Corolla Dr	S	B3
Corolla Village Rd	S	A2
Cottage Cove Rd	S	E4
Cottage Ln	S	C3
Crane Rd	N	B3
Crown Point Cir	S	C3
Cruz Bay Ct	S	B2
Cruz Bay Ln	S	A2
Crystal Lake Ct	S	A2
Currituck Cay	S	C3
Currituck Clubhouse D	S	C3
Currituck Ct	S	A2
Daffodil Ln	N	C3
Deep Neck Rd	S	D4
Devils Bay	S	B3
Dolphin Ln	N	B3
Dolphin St	S	B3
Dotties Walk	S	C3
Dove Ln	N	D4
Drake Rd	N	B3
Drifting Sands Dr	S	B3
Driftwood Way	S	C3
Dune Point Rd	S	C3
Dunton Dr	S	A3
E Bluefish Cres	N	A3
E Grackle Ct	S	C3
E Knot Ct	S	C3
E Meeting St	S	C3
E Plover Ct	S	C3
E Sandpiper Ct	S	C3
E Swordfish Cres	N	A3
E Willet Ct	S	C3
Eagle Ln	N	D4
Egret Pl	N	B3
Eider Rd	N	B3
Emerald Ct	S	B3
Fairwinds Ln	S	A3
False Cape Rd	N	A3

Fearing Ct	S	B3
Fish Crow Ct	S	C3
Fishermans Ct	S	C3
Fortier Way	N	B3
Fourwinds Ct	S	A3
Franklyn Ct	S	A3
Franklyn St	S	A3
Galileo Rd	S	C3
Gannet Ct	S	C3
Golden Bluff Way	S	B3
Goffeee Trl	S	D3
Gray Ct	S	A3
Great Gap Pt	S	D4
Grebe Ct	S	C3
Grebe Pt	N	B3
Grebe Rd	N	B3
Grouse Ct	S	C3
Gulfhawk Blvd	N	B3
Gulfstream Ct	S	C3
Hammock Ln	S	C3
Hampton St	S	B3
Hatteras Ct	S	A3
Headwind Way	S	A3
Herring Gull Ct	S	C3
Herring St	S	B3
Hicks Bay Ln	S	E4
High Dune Loop	S	A3
High Sand Dune Ct	S	C3
Hilltop Rd	N	D3
Historic Loop	S	D3
Homeport Ct E	S	A3
Homeport Ct W	S	A3
Hunt Club Dr	S	C3
Indigo Ct	S	B3
Ionian Ln	S	A3
Island Lead Rd	S	D3
Ivory Ct	S	B3
Juniper Berry Ct	S	C3
Karens Way	S	A3
Kings Grant Dr	S	C3
Kitsys Point Rd	S	D4
La Mer Ln	N	D4
Lakeshore Ct	S	C3
Lakeside Ct	S	A2
Lakeside Dr	S	A2
Lakeview Ct	S	C3
Land Fall Ct	S	D4
Laughing Gull Ct	S	D3
Le Bel St	S	A3
Lighthouse Dr	S	B3
Lindsey Ln	S	E4
Live Oak Ct	S	D3

Loblolly Ct	S	C3
Lodge Rd	S	D3
Longfellow Cv	S	E4
Lookout Way	S	B3
Lost Lake Ln	S	A2
Mackerel St	S	B3
Magnolia Ct	S	D3
Magnolia Way	S	D3
Mainsail Arch	S	C3
Mainsail Ln	S	C3
Malbon Dr	N	E4
Malia Dr	S	C3
Mallard Rd	N	B3
Marina Ct	S	B3
Mariner Dr	S	C3
Marlin Ln	N	A3
Marlin St	S	B3
Marlin Way	S	C3
Marsh Lndg	S	B3
McKay Ct	N	D4
Meadow Ln	S	D3
Mercury Rd	S	C3
Midland Rd	N	B3
Midnight Pass	S	A3
Miller Ct	S	A3
Mirage St	S	B3
Misty Pond Ct	S	B3
Mobjack Terrace	N	B3
Monteray Dr	S	B3
Moon Gate Ln	S	C3
Morris Dr	S	A3
Morris Dr E	S	A3
Morris Dr W	S	A3
Mullet Rd	N	B3
Munson Ln	N	D4
Myrtle Ct	S	C3
Myrtle Pond Rd	S	D4
Myrtlewood Ct	S	C3
N Harbor Vw	S	B3
Night Heron Ct	S	D3
North Beach Access Rd	S	A3
North Cove Rd	S	D3
North Lake Ct	S	A3
Oak View Ct	S	D3
Oakridge Ct	S	B3
Ocean Forest Ct	S	B3
Ocean Front Arch	S	C3
Ocean Hill Blvd E	S	A3
Ocean Hill Blvd W	S	A3
Ocean Hill Ct	S	A3
Ocean Lake Trl	S	C3
Ocean Pearl Rd	N	B3

Ocean Sands Rd	N	A3
Ocean Trl	S	C3
Ocean Way	S	D3
Ocracoke Ct	S	A3
Ogein Dr	S	E4
Old Sandy Rd	S	D3
Old Stoney Rd	S	D3
Oleander Ct	S	C3
Orions Way	S	C3
Oyster Catcher Ct	S	C3
Pacific Ave	S	A3
Pampas Ct	S	C3
Parker Ct	S	A3
Payson Ct	S	A3
Payson St	S	A3
Pelican Ct	S	B3
Perch Ct	N	B3
Perch St	S	B3
Persimmon St	S	A2
Petrel Rd	N	B3
Pike Rd	N	B3
Pine Gate Rd	S	D4
Pinepoint Ln	S	D4
Pipsis Point Rd	S	D4
Plover Pt	N	B3
Pompano Ln	N	A3
Ponton Ln	S	A2
Porpoise Pt	S	C3
Racquet Club Dr	S	E4
Ranger Rd	S	C3
Red Snapper Ln	N	A3
Ridge Point Dr	S	C3
Ridge Rd	S	D3
Robin Ln	N	D3
Rock Ln	N	A3
Rosewood Ct	S	B3
S Harbor Vw	S	B3
Sailfish Rd	N	A3
Sailfish St	S	B3
Salmon Rd	N	B3
Salt House Rd	S	E4
Saltspray Ct	S	C3
Saltspray Cir	S	D4
Sand and Sea Ct	S	C3
Sand Dollar Ct	S	C3
Sand Dollar Rd	N	B3
Sand Fiddler Ct	S	C3
Sand Fiddler Trl	S	C3
Sand Plum Ct	S	C3
Sandbucket Arch	S	D3
Sandcastle Dr	S	A3
Sanderling Trl	S	C3

Sandfiddler Rd	N	B3
Sandhill Ln	S	D3
Sandpiper Rd	N	B3
Sawgrass Ct	S	B3
Scaup Rd	N	B3
Schoolhouse Ln	S	A3
Schooner Rdg	S	C3
Scoter Rd	N	B3
Sea Gull Rd	N	B3
Sea Horse Ct	S	C3
Sea Horse Rd	N	B3
Sea Mist Ln	S	C3
Sea Oats Ct	S	C3
Sea Ridge Dr	S	B3
Sea View Ct	S	C3
Sea Whisper Ct	S	B3
Seabird Way	S	C3
Seabreeze Cres	S	B3
Seacliff Ct	S	B3
Seadrift Ct	S	B3
Seafare Dr	S	C3
Seafaring Cres	S	B3
Seagull Ln	N	D4
Seascape Ct	S	B3
Seashell Ln	S	D3
Seashore Cres	S	B3
Seaspray Cres	S	B3
Shad Ln	N	A3
Shad Rd	N	B3
Shad St	S	B3
Shark Ln	N	B3
Shoreside Ct	S	B3
Shovler Ct	S	C3
Simmons Ct	S	A3
Skimmer Arch	S	C3
Skimmer Ct	S	C3
Snow Ct	S	A3
Soundside Ct	S	B3
South Point Ct	S	C3
Spindrift Trl	S	D4
Spinnaker Arch	S	C3
Spot Rd	N	B3
Spng Pt	S	D4
Spyglass Ct	S	C3
Starfish Ct	S	C3
Station One Ln	S	E4
Staysail Cres	S	C3
Stillwind Ct	S	A3
Strong Ct	S	A3
Sturgeon Ln	N	A3
Sturgeon St	S	B3
Sun Burst Ct	S	B3

Sunfish Ln	N	A3
Sunrise Ct	S	C3
Sunrise Ln	S	C3
Sunset Blvd	S	C3
Sunset Cres	S	B3
Surf Song Ct	S	C3
Surf Song Ln	S	C3
Swan Island Rd	N	A3
Swan Rd	N	B3
Tarpon Rd	N	A3
Tasman Dr	S	A3
Teal Rd	N	B3
Tern Arch	S	C3
Tern Ct	S	C3
Terrapin Pond Ct	S	C3
Tide Arch	S	C3
Topsail Arch	S	C3
Trolling Ln	S	C3
Trumpeter Swan Ct	S	D3
Tuna Rd	N	B3
Tuna St	S	B3
Twelve St	S	A3
Villa Dr	S	A3
Village Ln	S	A2
Voyager Rd	S	C3
W Bluefish Cres	N	A3
W Grackle Ct	S	C3
W Knot Ct	S	C3
W Meeting St	S	C3
W Plover Ct	S	C3
W Sandpiper Ct	S	C3
W Swordfish Cres	N	A3
W Willet Ct	S	C3
Waters Edge	S	C3
Wave Arch	S	C3
Welk Ct	S	B3
Whalehead Dr	S	B3
Whistler Ct	S	C3
White Whale Way	S	D3
Whites Pt	S	E4
Whooping Crane Ct	S	D3
Wild Cherry Ct	S	C3
Wild Horse Ln	N	B3
Windance Ln	S	A3
Windjammer Ct	S	A3
Windswept Ct	S	B3
Windward Way	S	B3
Yaupon Ln	S	D3